



X4 X5

TIMETABLES TO

Swindon,
Marlborough,
Pewsey,
Upavon,
Larkhill,
Durrington,
Amesbury
& Salisbury

Salisbury
reds

FROM
4 SEPTEMBER
2022

welcome aboard!

Welcome to your handy X4 & X5 bus route guide between Swindon, Marlborough, Pewsey, Larkhill & Durrington to Amesbury and Salisbury City Centre – use this timetable to plan your journey.

All our buses accept cash, contactless and Tap On Tap Off contactless payments, you can also buy your period passes via the Salisbury Reds app.

Tap On Tap Off is a convenient way to pay for your travel on Salisbury Reds buses. Simply tap on at the start of each journey and tap off at the end of each journey using a contactless payment method (Visa/Mastercard). The price is the same as buying a paper ticket on the bus. Tap On Tap Off helps reduce boarding times too which is great for speeding up bus journeys.

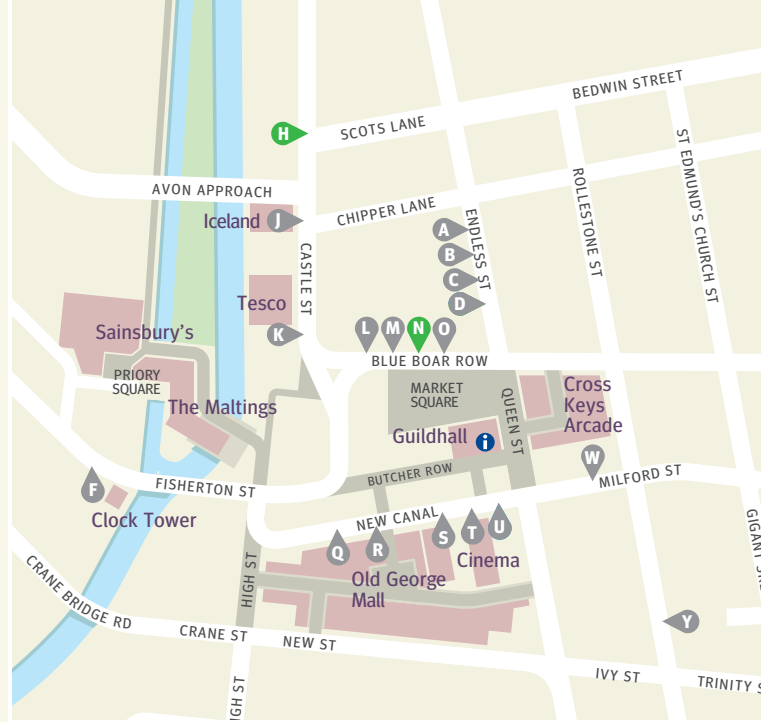
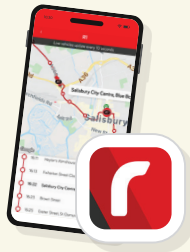
singles, returns or dayriders**

Ideal for occasional travellers. Pay the driver with your contactless card or cash.

**dayriders are available for individuals or groups of up to 5 people.

tickets for regular travellers

If you travel most days, period passes allow you to allow you unlimited travel. Available in 7, 30 and 90 day periods in either our Salisbury Saver or our Network zone. These are available on our Salisbury Reds app.



where to catch your bus in Salisbury City Centre

where to get on X4&X5

● Stop N in Blue Boar Row or Stop H in Castle Street

Swindon

Town Centre

Bus Station

5

Queens Drive

Great Western Hospital

Marlborough Rd

Station Rd

Chiseldon

The Ridgeway

A346

High St

Copse Drive

Ogbourne St Andrew

Port Hill

Herd St

High St

London Rd

Bath Rd

Marlborough

George Lane

Clench Common

5

Oare Hill

Oare

Sunnyhill Ln

Marlborough Rd

North Street

Church St

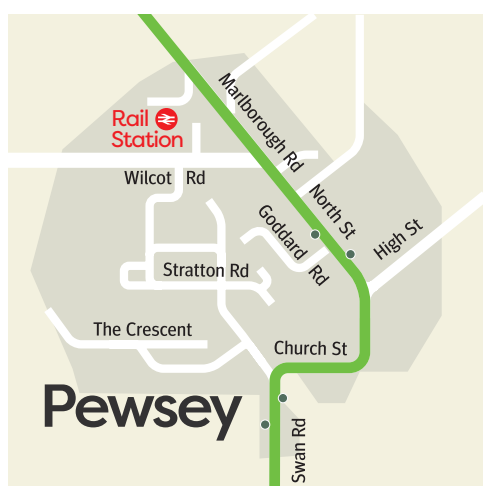
Pewsey

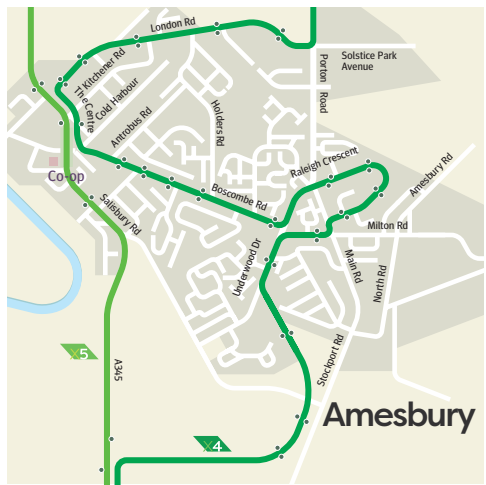
A345

Everleigh Rd

Pewsey Rd

Upavon





Mondays to Fridays except public holidays

route number	X4	X4	X4	X4	activ8	X4	X4	X4	X4	X4	X4	X4	X4	X4	X4	X4			
			sch	hols							sch	hols							
Salisbury Blue Boar Row Stop N	0527	0640	0718	0735	0750	0815	0845	then every 30 mins at	15	45	1515	1545	1555	1615	1645	1715	1750	1820	
Stratford Road Grammar School	▼	▼	▼	▼	▼	▼	▼		▼	▼	▼	1555	▼	▼	▼	▼	▼	▼	▼
Castle Road opp St Francis Church	0531	0645	0722	0740	0755	0820	0850		20	50	1520	▼	1600	1623	1653	1723	1756	1826	
Old Sarum Beehive Roundabout	0534	0649	0726	0744	0800	0824	0854		24	54	1524	1602	1604	1627	1657	1727	1800	1829	
Old Sarum Partridge Way	▼	▼	▼	▼	▼	▼	▼		▼	▼	▼	▼	▼	▼	▼	▼	▼	▼	▼
Archers Gate Underwood Drive	0543	0658	0735	0753	0810	0833	0903		33	03	1533	1613	1614	1638	1708	1738	1810	1839	
Boscombe Down Raleigh Crescent	0545	0700	0737	0755	▼	0835	0905		35	05	1535	1615	1616	1640	1710	1740	1812	1841	
Amesbury The Centre	0551	0707	0744	0802	0816	0842	0912		42	12	1543	1623	1623	1648	1718	1748	1819	1848	
Bulford High Street	0600	0713	0804	0808	▼	0848	0918		48	18	1549	1630	1630	1655	1725	1755	1825	1854	
Durrington Rangers Garage	0602	0715	0808	0810	▼	0850	0920		50	20	1551	1632	1632	1657	1727	1757	1827	1856	
Stonehenge Inn Larkhill Road	0608	0721	0815	0816	▼	0856	0926		56	26	1559	1639	1638	1703	1733	1803	1834	1902	
Larkhill Medical Centre	0615	0728	0822	0824	▼	0904	0934		04	34	1607	1647	1646	1711	1740	1810	1841	1909	

continues below

runs via Home Bargains Distribution Centre (Solstice Park) at 0555 | runs via Sling, Bulford Camp and Avon Valley Academy

Mondays to Fridays except public holidays

route number	X4	activ8	X4	activ8	X4	activ8	X4	X4	activ8
Salisbury Blue Boar Row Stop N	1905	1940	2005	2035	2105	2140	2205	2250	2325
Waters Road Top	▼	▼	2010	▼	2110	▼	2210	2254	▼
Castle Road opp St Francis Church	1910	1943	▼	2038	▼	2143	▼	2328	
Old Sarum Beehive Roundabout	1913	1948	2013	2042	2113	2147	2213	2257	2332
Old Sarum Partridge Way	▼	▼	2015	▼	2115	▼	2215	2259	▼
Archers Gate Underwood Drive	1923	▼	2031	2052	2131	2157	2231	2314	2342
Boscombe Down Raleigh Crescent	1925	▼	2033	▼	2133	2159	2233	2316	2344
Amesbury The Centre	1931	1958	2039	2058	2139	2203	2239	2322	2348
Bulford High Street	1937	▼	2045	▼	2145	▼	2245	2327	0005
Durrington Rangers Garage	1939	▼	2047	▼	2147	▼	2247	2329	0004
Stonehenge Inn Larkhill Road	1945	▼	2053	▼	2153	▼	2253	2334	0000
Larkhill Medical Centre	1952	▼	2100	▼	2200	▼	2300	2341	2355

runs via Beehive Park&Ride on request

then via Solstice Park Avenue at 2207

serves these locations in reverse order

sch schooldays only
hols school holidays only

some journeys are provided with funding from Wiltshire Council

your journey made easier



download the **Salisbury Reds** app today!



Saturdays																	
route number	X4	X4	X4	X4	X4	X4	X4	activ8	X4	activ8	X4	activ8	X4	X4	activ8		
Salisbury Blue Boar Row Stop N	0715	0815	0845	then every 30 mins at	15 45	until	1815	1905	1940	2005	2035	2105	2140	2205	2250	2325	
Waters Road Top	▼	▼	▼		▼		▼	▼	▼	▼	2010	▼	2110	▼	2210	2254	▼
Castle Road opp St Francis Church	0719	0819	0850		20 50		1820	1910	1943	▼	2038	▼	2143	▼	▼	▼	2328
Old Sarum Beehive Roundabout	0723	0823	0854		24 54		1824	1913	1948	2013	2042	2113	2147	2213	2257	2332	
Old Sarum Partridge Way	▼	▼	▼		▼		▼	▼	▼	2015	▼	2115	▼	2215	2259	▼	
Archers Gate Underwood Drive	0732	0832	0903		33 03		1833	1923	▼	2031	2052	2131	2157	2231	2314	2342	
Boscombe Down Raleigh Crescent	0734	0834	0905		35 05		1835	1925	▼	2033	▼	2133	2159	2233	2316	2344	
Amesbury The Centre	0741	0841	0912		42 12		1842	1931	1958	2039	2058	2139	2203	2239	2322	2348	
Bulford High Street	0747	0847	0918		48 18		1848	1937		2045		2145		2245	2327	0005	
Durrington Rangers Garage	0749	0849	0920		50 20		1850	1939		2047		2147		2247	2329	0004	
Stonehenge Inn Larkhill Road	0755	0855	0926	56 26	1856	1945		2053		2153		2253	2334	0000			
Larkhill Medical Centre	0802	0902	0934	04 34	1903	1952		2100		2200		2300	2341	2355			

runs via Beehive Park&Ride on request

serves these locations in reverse order

then via Solstice Park Avenue at 2207

Sundays & public holidays															
route number	activ8	X4	X4	X4	X4	X4	X4	X4	X4	X4	X4	activ8	activ8	activ8	
Salisbury Blue Boar Row Stop N	0855	0930	1030	1130	1230	1330	1430	1530	1630	1730	1830	1925	2050	2205	
Waters Road Top	▼	0936	1036	1136	1236	1336	1436	1536	1636	1736	1836	▼	▼	▼	
Old Sarum Beehive Roundabout	0903	0939	1039	1139	1239	1339	1439	1539	1639	1739	1839	1932	2057	2212	
Archers Gate Underwood Drive	0911	0948	1048	1148	1248	1348	1448	1548	1648	1748	1848	1941	2107	2221	
Boscombe Down Raleigh Crescent	▼	0950	1050	1150	1250	1350	1450	1550	1650	1750	1850	▼	2109	▼	
Amesbury The Centre	0918	0957	1057	1157	1257	1357	1457	1557	1657	1757	1857	1947	2114	2227	
Bulford High Street		1003	1103	1203	1303	1403	1503	1603	1703	1803	1903	2132			
Durrington Rangers Garage		1005	1105	1205	1305	1405	1505	1605	1705	1805	1905	2131			
Stonehenge Inn Larkhill Road		1011	1111	1211	1311	1411	1511	1611	1711	1811	1911	2126			
Larkhill Medical Centre		1018	1118	1218	1318	1418	1518	1618	1718	1818	1918	2121			

serves these locations in reverse order

Mondays to Fridays except public holidays

route number	X4	X4	X4	activ8	X4	X4	X4	X4	X4	X4	X4	X4	X4	X4	X4
					sch	hols		sch							
Larkhill Medical Centre	0557	0620	0636	0706	0715	0735		0730	0825	0908	0938		08 38		1408 1438 1512 1542 1612
Stonehenge Inn Larkhill Road	0604	0627	0643	0715	0724	0744		0744	0834	0917	0947		17 47		1417 1447 1521 1551 1621
Durrington Rangers Garage	0611	0634	0650	0723	0732	0751		0752	0842	0925	0955		25 55		1425 1455 1529 1559 1629
Bulford High Street	0614	0637	0653	0726	0735	0754		0755	0845	0928	0958		28 58		1428 1458 1532 1602 1632
Amesbury The Centre	0623	0645	0700	0714	0735	0744	0803	0804	0854	0937	1007		37 07	until	1437 1507 1541 1611 1641
Boscombe Down Raleigh Crescent	0628	0650		▼	0741	0750	0809	0810	0859	0942	1012		42 12		1442 1512 1546 1616 1646
Archers Gate Underwood Drive	0631	0654		0719	0746	0755	0814	0815	0903	0946	1016		46 16		1446 1516 1550 1620 1650
Old Sarum Beehive Roundabout	0641	0704		0730	0756	0805	0824	0826	0913	0956	1026		56 26		1456 1526 1600 1630 1700
Castle Road St Francis Church	0644	0707		0735	0802	0812	0829	W	0916	0959	1029		59 29		1459 1529 1603 1633 1703
Salisbury Blue Boar Row	0650	0713		0742	0815	0825	0838	0845	0922	1005	1035		05 35		1505 1535 1609 1639 1709

via Beehive Park&Ride

connecting activ8 journey - through tickets available

then every 30 mins at

until

continues below

Mondays to Fridays except public holidays

route number	X4	X4	X4	X4	X4	X4	activ8	X4	X4	activ8	X4	activ8
Larkhill Medical Centre	1650	1715	1745	1815	1845	1910		2100	2200	2300		
Stonehenge Inn Larkhill Road	1659	1723	1753	1823	1853	1917		2106	2206	2306		
Durrington Rangers Garage	1706	1731	1801	1829	1859	1923		2112	2212	2312		
Bulford High Street	1709	1734	1804	1832	1902	1926		2115	2215	2315		
Amesbury The Centre	1717	1742	1812	1840	1910	1934	2038	2123	2223	2257	2323	0000
Boscombe Down Raleigh Crescent	1722	1747	1817	1844	1914	1938	▼	2127	2227	▼	2327	▼
Archers Gate Underwood Drive	1726	1751	1821	1847	1917	1941	2043	2130	2230	2301	2330	0004
Old Sarum Partridge Way	▼	▼	▼	▼	▼	1951	▼	2140	▼	▼	▼	▼
Old Sarum Beehive Roundabout	1736	1801	1831	1856	1926	1958	2052	2146	2238	2310	2338	0013
Castle Road St Francis Church	1739	1804	1834	1859	1929	2001	2055	2149	2241	2313	2341	0016
Salisbury Blue Boar Row	1745	1810	1840	1905	1935	2007	2100	2155	2247	2317	2347	0020

W via Waters Road and Stratford Road Grammar School (0836)
 sch schooldays only
 hols school holidays only

some journeys are provided with funding from Wiltshire Council



tap on
tap off

- EASY
- CONTACTLESS
- PAPERLESS
- BEST FARE

automatically calculates your best available daily fare

Saturdays																						
route number	X4	X4	X4	X4	X4	X4	X4	X4	X4	X4	X4	X4	X4	X4	X4	X4	activ8	X4	X4	activ8	X4	activ8
Larkhill Medical Centre	0654	0724	0804	0838	0908	0938	then every 30 mins at	08 38	until	1608	1638	1705	1735	1805	1835	1910	2100	2200			2300	
Stonehenge Inn Larkhill Road	0701	0731	0811	0846	0917	0947		17 47		1617	1647	1714	1744	1813	1843	1917	2106	2206			2306	
Durrington Rangers Garage	0708	0738	0818	0854	0925	0955		25 55		1625	1654	1721	1751	1819	1849	1923	2112	2212			2312	
Bulford High Street	0711	0741	0821	0857	0928	0958		28 58		1628	1657	1724	1754	1822	1852	1926	2115	2215			2315	
Amesbury The Centre	0719	0749	0829	0905	0937	1007		37 07		1637	1705	1732	1802	1830	1900	1934	2038	2123	2223	2257	2323	0000
Boscombe Down Raleigh Crescent	0724	0754	0834	0910	0942	1012		42 12		1642	1710	1737	1807	1834	1904	1938	2127	2227	2301	2330	0004	
Archers Gate Underwood Drive	0727	0757	0837	0914	0946	1016		46 16		1646	1714	1741	1811	1837	1907	1941	2043	2130	2230	2301	2330	0004
Old Sarum Partridge Way	▼	▼	▼	▼	▼	▼		▼		▼	▼	▼	▼	▼	▼	▼	1951	2140	▼	▼	▼	▼
Old Sarum Beehive Roundabout	0736	0806	0846	0924	0956	1026		56 26		1656	1724	1751	1821	1846	1916	1958	2052	2146	2238	2310	2338	0013
Castle Road St Francis Church	0739	0809	0849	0927	0959	1029		59 29		1659	1727	1754	1824	1849	1919	2001	2055	2149	2241	2313	2341	0016
Salisbury Blue Boar Row	0745	0815	0855	0933	1005	1035		05 35		1705	1733	1800	1830	1855	1925	2007	2100	2155	2247	2317	2347	0020

Sundays & public holidays																					
route number	X4	X4	X4	X4	X4	X4	X4	X4	X4	X4	activ8	activ8	activ8								
Larkhill Medical Centre	0832	0922	1022	1122	1222	1322	1422	1522	1622	1722											
Stonehenge Inn Larkhill Road	0840	0930	1030	1130	1230	1330	1430	1530	1630	1730											
Durrington Rangers Garage	0847	0937	1037	1137	1237	1337	1437	1537	1637	1737											
Bulford High Street	0849	0939	1039	1139	1239	1339	1439	1539	1639	1739											
Amesbury The Centre	0857	0947	1047	1147	1247	1347	1447	1547	1647	1747	2023	2140	2320								
Boscombe Down Raleigh Crescent	0902	0952	1052	1152	1252	1352	1452	1552	1652	1752	▼	▼	▼								
Archers Gate Underwood Drive	0905	0955	1055	1155	1255	1355	1455	1555	1655	1755	2026	2143	2323								
Old Sarum Beehive Roundabout	0915	1005	1105	1205	1305	1405	1505	1605	1705	1805	2035	2153	2332								
Waters Road Top	0918	1008	1108	1208	1308	1408	1508	1608	1708	1808	▼	▼	▼								
Salisbury Blue Boar Row	0925	1015	1115	1215	1315	1415	1515	1615	1715	1815	2042	2200	2339								

some journeys are provided with funding from Wiltshire Council

Saturdays												Sundays & public holidays			
route number	X5	X5	X5	X5	X5	X5	X5	X5	X5	X4	X4	X4	X4		
Salisbury Blue Boar Row Stop N	0755	0925	1055	1225	1355	1525		1625	1725	1905	2250	1730	1830	runs via Stratford Road and Waters Road	
Castle Road opp St Francis Church	0800	0930	1100	1230	1400	1530		1630	1730	1910					
Old Sarum Beehive Roundabout	0804	0934	1104	1234	1404	1534		1634	1734	1913	2257	1739	1839	runs via Beehive Park&Ride on request	
Old Sarum Partridge Way											2259				
Archers Gate Underwood Drive												1923	2314	1748 1848	
Boscombe Down Raleigh Crescent												1925	2316	1750 1850	
Amesbury The Centre	0816	0946	1116	1246	1416	1546		1646	1744	1931	2322	1757	1857		
Countess Road Totterdown	0820	0950	1120	1250	1420	1550		1650	1748						
Bulford High Street												1937	2327	1803 1903	
Durrington Rangers Garage	0825	0955	1125	1255	1425	1555		1655	1753	1939	2329	1805	1905		
Larkhill Medical Centre												1952	2341	1818 1918	
Netheravon School	0835	1005	1135	1305	1435	1605		1705	1803	2004	2352	1830	1930		
Enford Bus Shelter	0841	1011	1141	1311	1441	1611		1711	1809	2009	2356	1835	1935		
Upavon Ship Inn	0846	1016	1146	1316	1446	1616		1716	1814	2014	0001	1840	1940		
Salisbury Road Business Park	0726	0854	1024	1154	1324	1454	1624	1724	1820	2020	0007	1846	1946		
Pewsey North Street	arrive	0730	0858	1028	1158	1328	1458	1628	1728	1823	2023	0010	1849	1949	
connecting service using the same bus, so you can remain on board and buy through tickets															
Pewsey North Street	depart	0730	0900	1030	1200	1330	1500	1630	1730	1824					
Oare A345		0736	0906	1036	1206	1336	1506	1636	1736	1830					
Marlborough High Street Lloyds Bank		0752	0922	1052	1222	1352	1522	1652	1751	1842					
Chiseldon Marlborough Road		0805	0935	1105	1235	1405	1535	1705	1804						
Great Western Hospital Marlborough Road		0810	0940	1110	1240	1410	1540	1710	1809						
Queens Drive New College		0815	0946	1116	1246	1416	1546	1716	1813						
Swindon Bus Station		0822	0954	1124	1254	1424	1554	1724	1819						

Mondays to Fridays except public holidays

route number	X4	X4	activ8	X5	X5	X4	X5	X5	X5	X5	X5	X5	X5	X5	X5	X5	
				sch	hols							sch	hols				
Swindon Bus Station Stand 8				0725	0725			0825	0940	1040	1140	1310	1440	1450	1620	1740	1835
Queens Drive New College				0732	0732			0832	0947	1047	1147	1317	1447	1457	1627	1747	1842
Great Western Hospital Main Entrance				0742	0742			0841	0954	1054	1154	1324	1454	1504	1635	1754	1848
Great Western Hospital Marlborough Road				0744	0744			0843	0956	1056	1156	1326	1456	1506	1637	1756	1850
Chiselton Marlborough Road				0750	0750			0849	1002	1102	1202	1332	1502	1512	1643	1802	1855
Chiselton Landmark Hotel				0754	0754			▼	▼	▼	▼	▼	▼	▼	▼	▼	1858
Ogbourne St George Village				0806	0806			▼	▼	▼	▼	▼	▼	▼	▼	▼	1908
Marlborough High Street Lloyds Bank				0815	0815			0904	1017	1117	1217	1347	1517	1527	1658	1817	1915
Marlborough St John's School				0825				▼	▼	▼	▼	▼	1530	▼	▼	▼	▼
Oare A345								0917	1030	1130	1230	1400	1540	1540	1711	1829	1925
Pewsey North Street	arrive							0923	1036	1136	1236	1406	1546	1546	1717	1835	1931
connecting service using the same bus, so you can remain on board and buy through tickets																	
Pewsey North Street	depart	0527	0605			0635	0715	0925	1038	1138	1238	1408	1549	1549	1720	1837	1931
Salisbury Road Business Park		0529	0607			0637	0717	0929	1042	1142	1242	1412	1553	1553	1724	1841	1933
Upavon Ship Inn		0536	0615			0645	0726	0938	1051	1151	1251	1421	1602	1602	1733	1849	
Enford Bus Shelter		0540	0619			0649	0733	0942	1055	1155	1255	1425	1606	1606	1737	1853	
Netheravon School		0547	0626			0656	0740	0949	1102	1202	1302	1432	1613	1613	1744	1900	
Larkhill Medical Centre		0557	0636			0706	▼	▼	▼	▼	▼	▼	▼	▼	▼	▼	1910
Stonehenge Inn Larkhill Road		0604	0643			0715	▼	▼	▼	▼	▼	▼	▼	▼	▼	▼	1917
Durrington Rangers Garage		0611	0650			0723	0751	0959	1112	1212	1312	1442	1623	1623	1753	1923	
Bulford High Street		0614	0653			0726	▼	▼	▼	▼	▼	▼	▼	▼	▼	▼	1926
Countess Road Totterdown						▼	0756	1003	1116	1216	1316	1446	1627	1627	1757	▼	
Amesbury The Centre		0623	0700	0714		0735	0802	1008	1121	1221	1321	1451	1632	1632	1802	1934	
Boscombe Down Raleigh Crescent		0628	▼			0741	▼	▼	▼	▼	▼	▼	▼	▼	▼	▼	1938
Archers Gate Underwood Drive		0631	0719			0746	▼	▼	▼	▼	▼	▼	▼	▼	▼	▼	1941
Old Sarum Partridge Way		▼	▼			▼	▼	▼	▼	▼	▼	▼	▼	▼	▼	▼	1951
Old Sarum Beehive Roundabout		0641	0730			0756	0812	1018	1131	1231	1331	1501	1642	1642	1811	1958	
Castle Road St Francis Church		0644	0735			0802	0817	1021	1134	1234	1334	1504	1645	1645	1814	2001	
Salisbury Blue Boar Row		0650	0742			0815	0829	1027	1140	1240	1340	1510	1651	1651	1820	2007	

the 0725 journey from Swindon is operated by Swindon's Bus Company

runs via Beehive Park&Ride

connecting activ8 journey through tickets available

operates as X4 between Pewsey and Salisbury

some journeys are provided with funding from Wiltshire Council

sch schooldays only
hols school holidays only



information

salisburyreds.co.uk

customer services 01202 338420

the key &
app helpline 01202 678100

for details of phone lines
availability visit our website

email talk2us@salisburyreds.co.uk



facebook.com/salisburyreds



twitter.com/salisburyreds



youtube.com/salisburyreds